



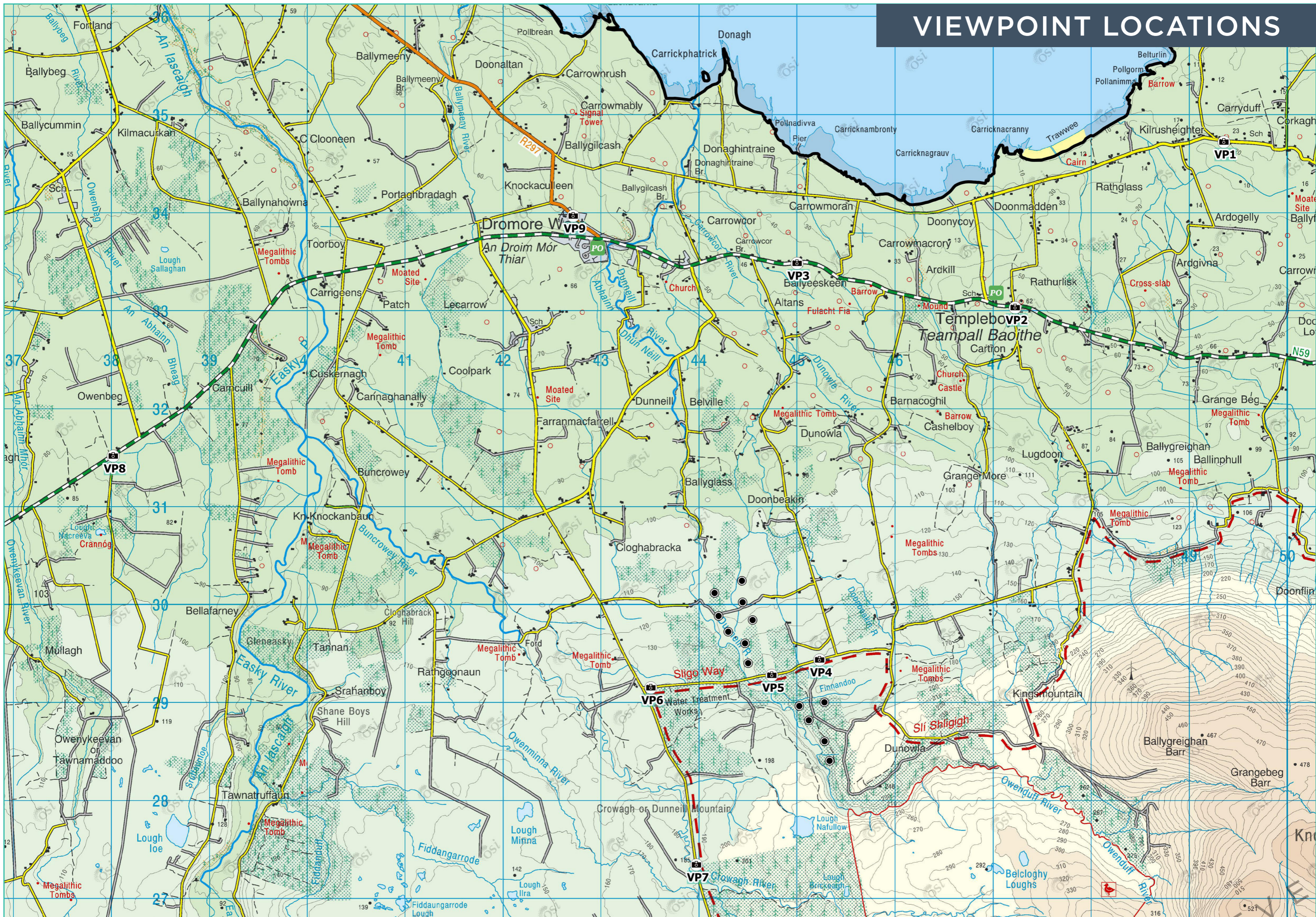
Dunneill Wind Farm

Environmental Impact Assessment Report

Viewpoint Booklet

24.05.2022

VIEWPOINT LOCATIONS

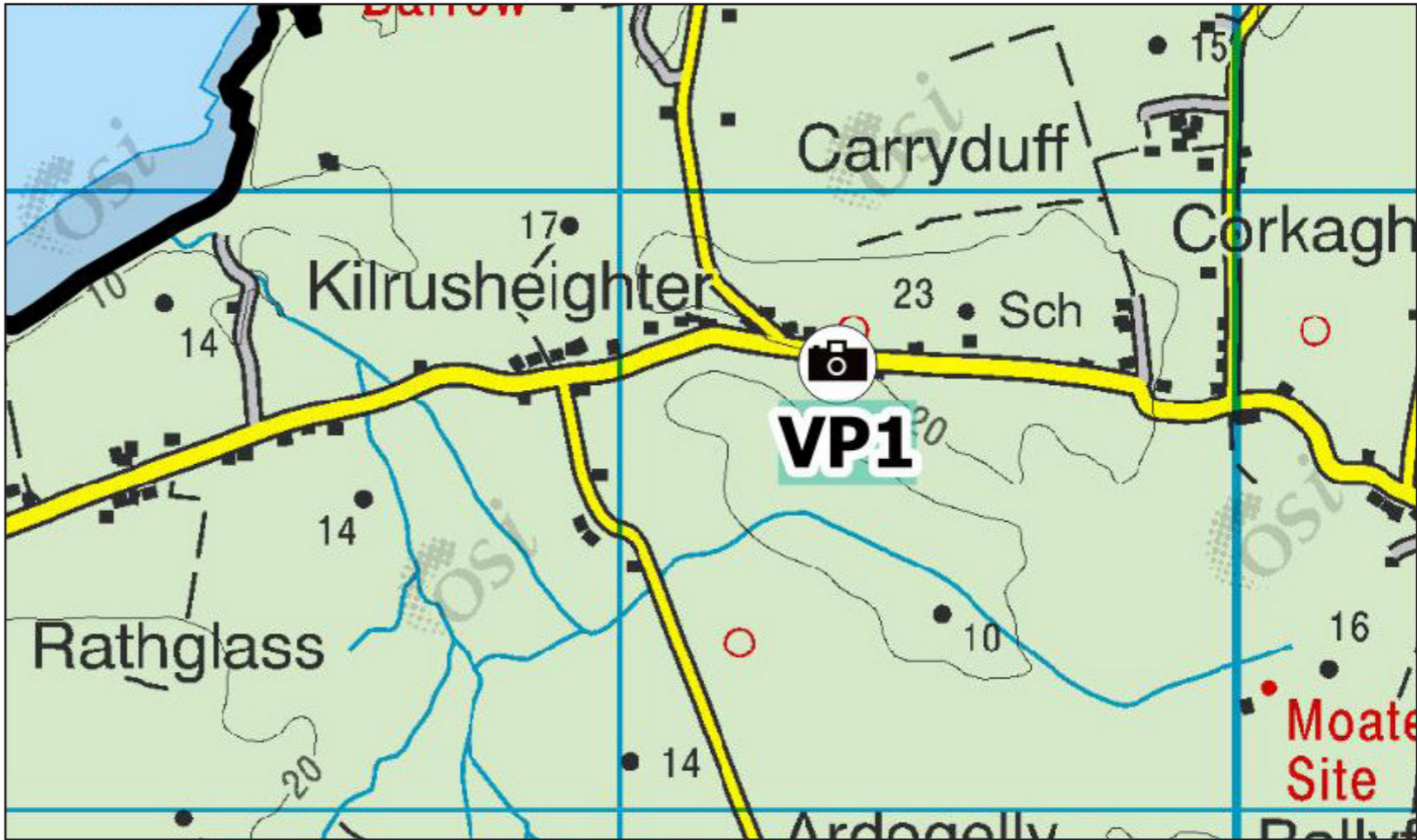




VIEWPOINT 1

View from the L-2204 local road in the townland of Corkagh More, approximately 7km northeast of the nearest turbine. This viewpoint is also located along Scenic Route 46

E 549318
N 834733



90° Extent



53.5° Extent

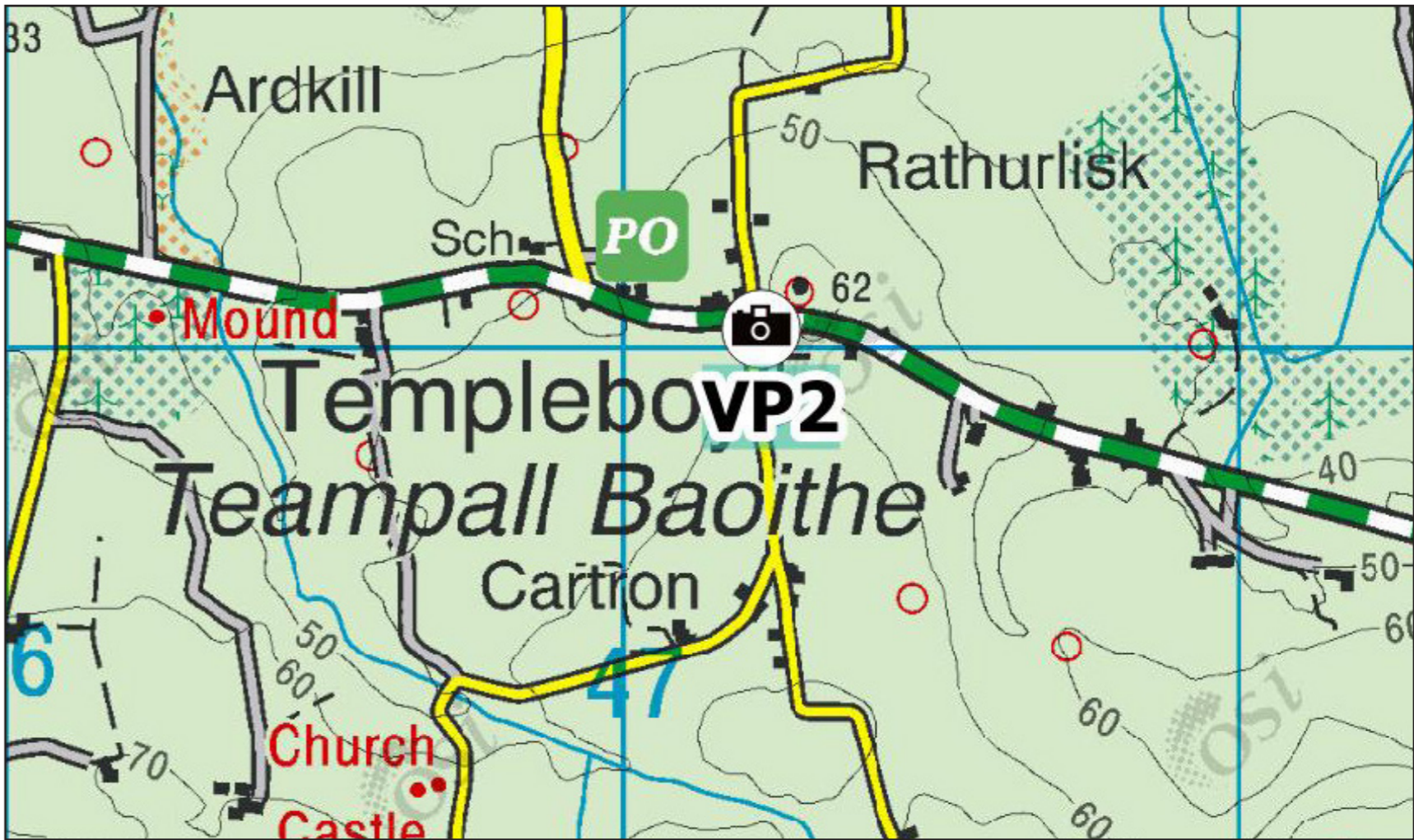




VIEWPOINT 2

View from the N59 in the townland of Lugdoon, approximately 4km northeast of the nearest turbine. This viewpoint is also located along Scenic Route 7

E 547188
N 833043

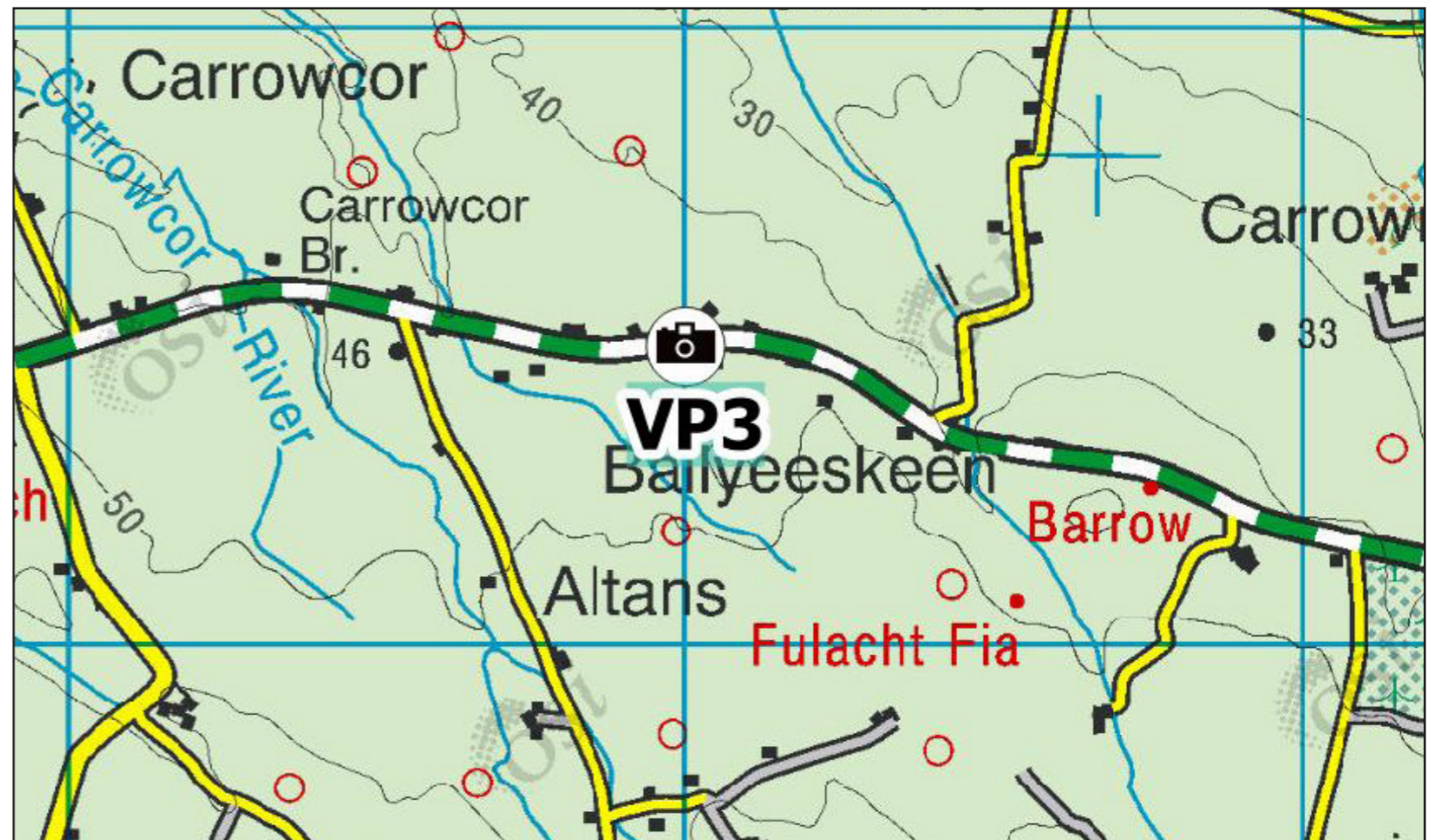




VIEWPOINT 3

View from the N59 in the townland of Ballyeeskeen, approximately 3.2km northeast of the nearest turbine. This viewpoint is also located along Scenic Route 7.

E 544963
N 833495



90° Extent



53.5° Extent

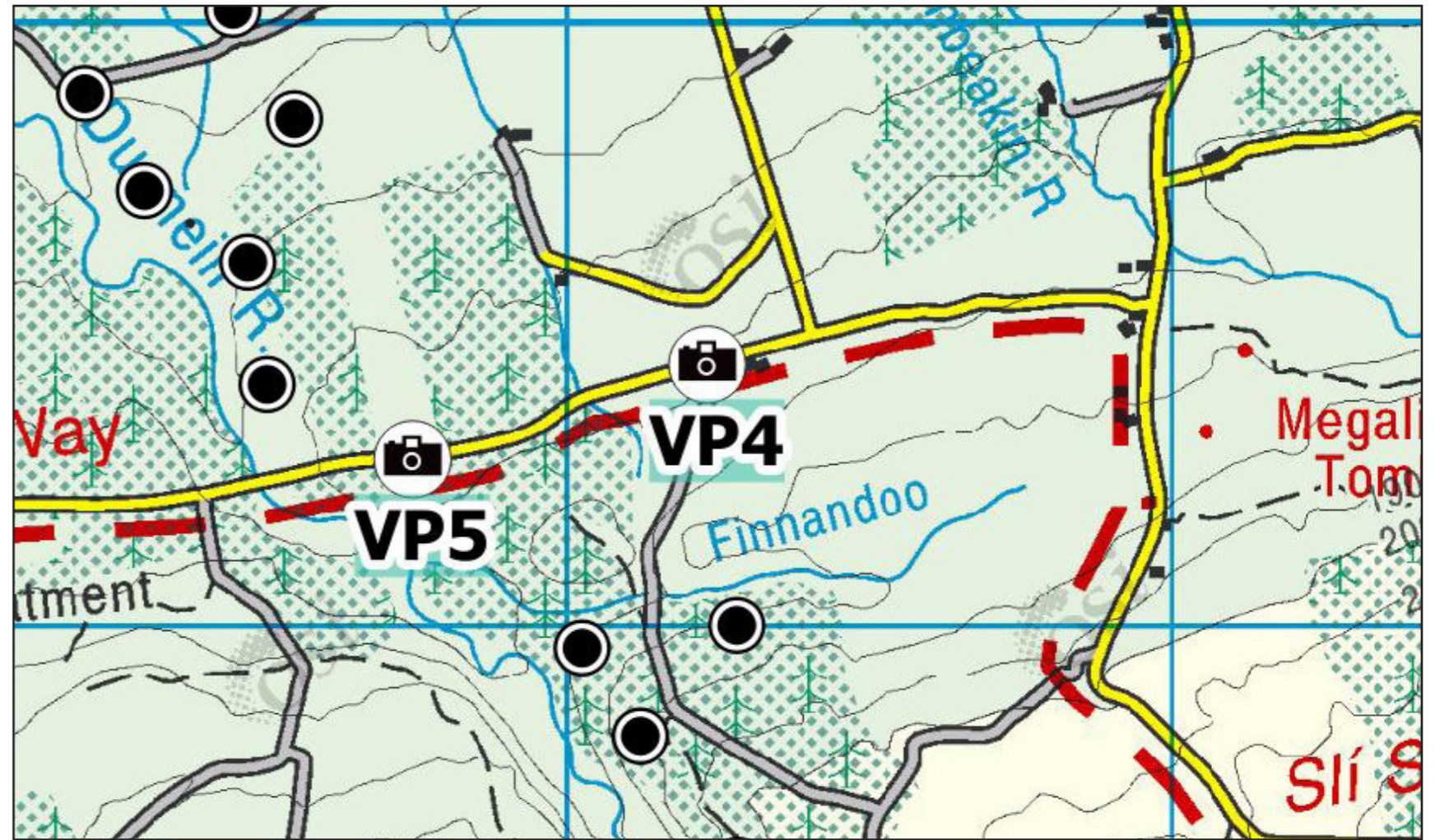




VIEWPOINT 4A (south)

View from a local road in the townland of Doonbeakin, approximately 440 meters north of the nearest turbine. This viewpoint is also located along Scenic Route 49 and the Sligo Way and is located within a Sensitive Rural Landscape Area

E 545193
N 829447



90° Extent



53.5° Extent





VIEWPOINT 4B (north)

View from a local road in the townland of Doonbeakin, approximately 440 meters north of the nearest turbine. This viewpoint is also located along Scenic Route 49 and the Sligo Way and is located within a Sensitive Rural Landscape Area

E 545193
N 829447

